


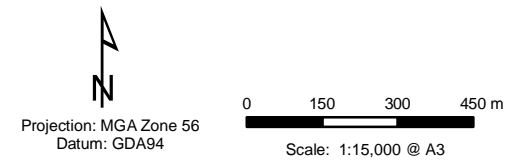
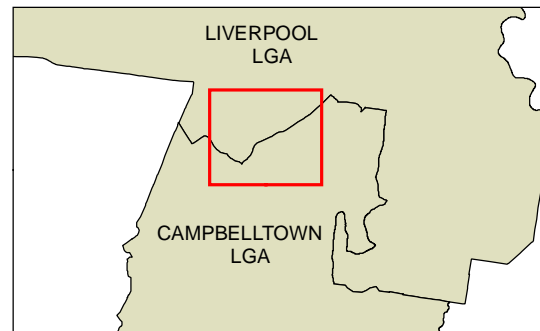


State Environmental Planning  
Policy (Major Development) 2005  
Edmondson Park South  
Flood Planning Map

Sheet FLD\_001

-  Flood Planning Area
-  Subject Land
- Cadastre**
-  Cadastre 14/12/2010 © NSW LPMA



Map Identification Number:  
SEPP\_MD\_EDP\_FLD\_001\_20101216

