



State Environmental Planning  
Policy (Major Development) 2005  
Edmondson Park South  
Heritage Map


Sheet HER\_001

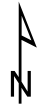
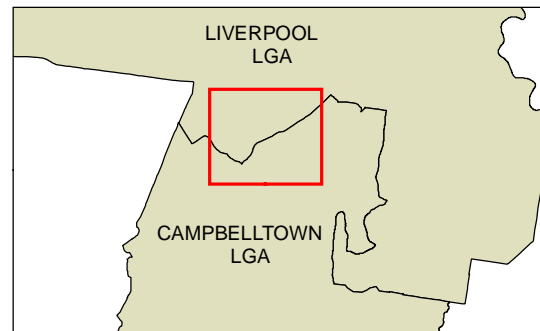
Heritage

 Heritage Item

 Subject Land

Cadastre

 Cadastre 14/12/2010 © NSW LPMA



Projection: MGA Zone 56  
Datum: GDA94

0 150 300 450 m

Scale: 1:15,000 @ A3

Map Identification Number:

SEPP\_MD\_EDP\_HER\_001\_20101216

