




**State Environmental Planning Policy
(Major Development) 2005
Huntlee New Town Site
Land Reservation Acquisition Map**
sheet LRA 001

-  Subject Land
-  Land subject to clause 23-
National Parks and Nature Reserves (E1)
- Cadastre**
-  Cadastre 28/11/2010 © LPMA



0 250 500 750 m

Projection: MGA Zone 56
Datum: GDA94

Scale: 1:25,000 @ A3

Map Identification Number
SEPP_MP_HNT_LRA_001_20101130

