









**State Environmental Planning Policy  
(Major Development) 2005  
Huntlee New Town Site  
Land Zoning Map**

sheet LZN 001

-  Subject Land
- Zone**
-  B4 Mixed Use
-  E1 National Parks and Nature Reserves
-  E3 Environmental Management
-  R1 General Residential
-  R2 Low Density Residential
-  R5 Large Lot Residential
- Cadastre**
-  Cadastre 28/11/2010 © LPMA



0 250 500 750 m

Projection: MGA Zone 56  
Datum: GDA94

Scale: 1:25,000 @ A3

Map Identification Number  
SEPP\_MP\_HNT\_LZN\_001\_20101130

