





State Environmental Planning
Policy (Major Development) 2005
Illawarra Regional Business Park
Height of Buildings Map

sheet HOB 001

-  Subject Land
- Maximum Building Height (m)**
 -  7
 -  16
- Cadastral**
 -  Cadastral 26/11/2009 © NSW LPMA



Projection: MGA Zone 56
Datum: GDA94

0 50 100 150 m

Scale: 1:6,000 @ A3

