






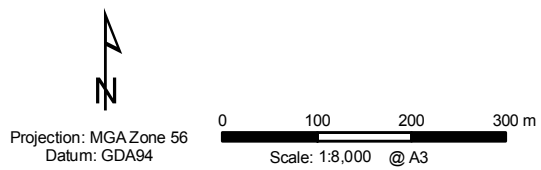
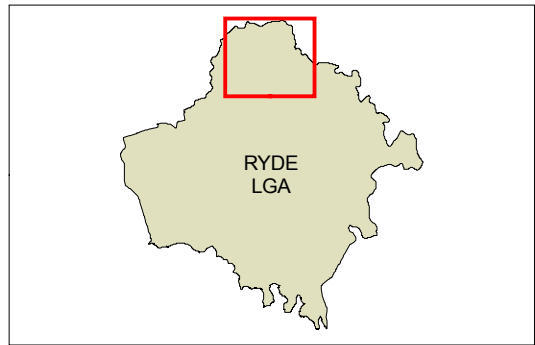




**State Environmental Planning
Policy (Major Development)
Amendment (Macquarie University)
2009 Gross Floor Area Map**

sheet GFA 001

-  Subject Land
- Maximum Gross Floor Area (m²)**
-  70,000
-  85,000
-  90,000
-  136,000
-  155,000
- Cadastre**
-  Cadastre 27/07/2009 © Dept of Lands



Map Identification Number
SEPP_MD_MAU_GFA_001_20090728

