




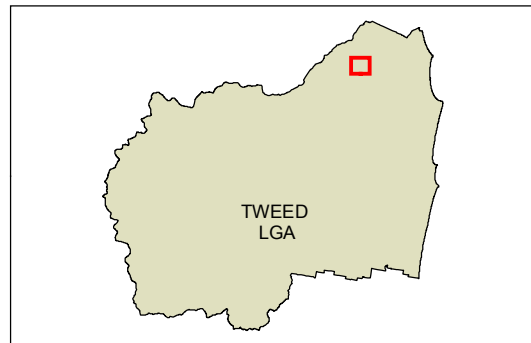
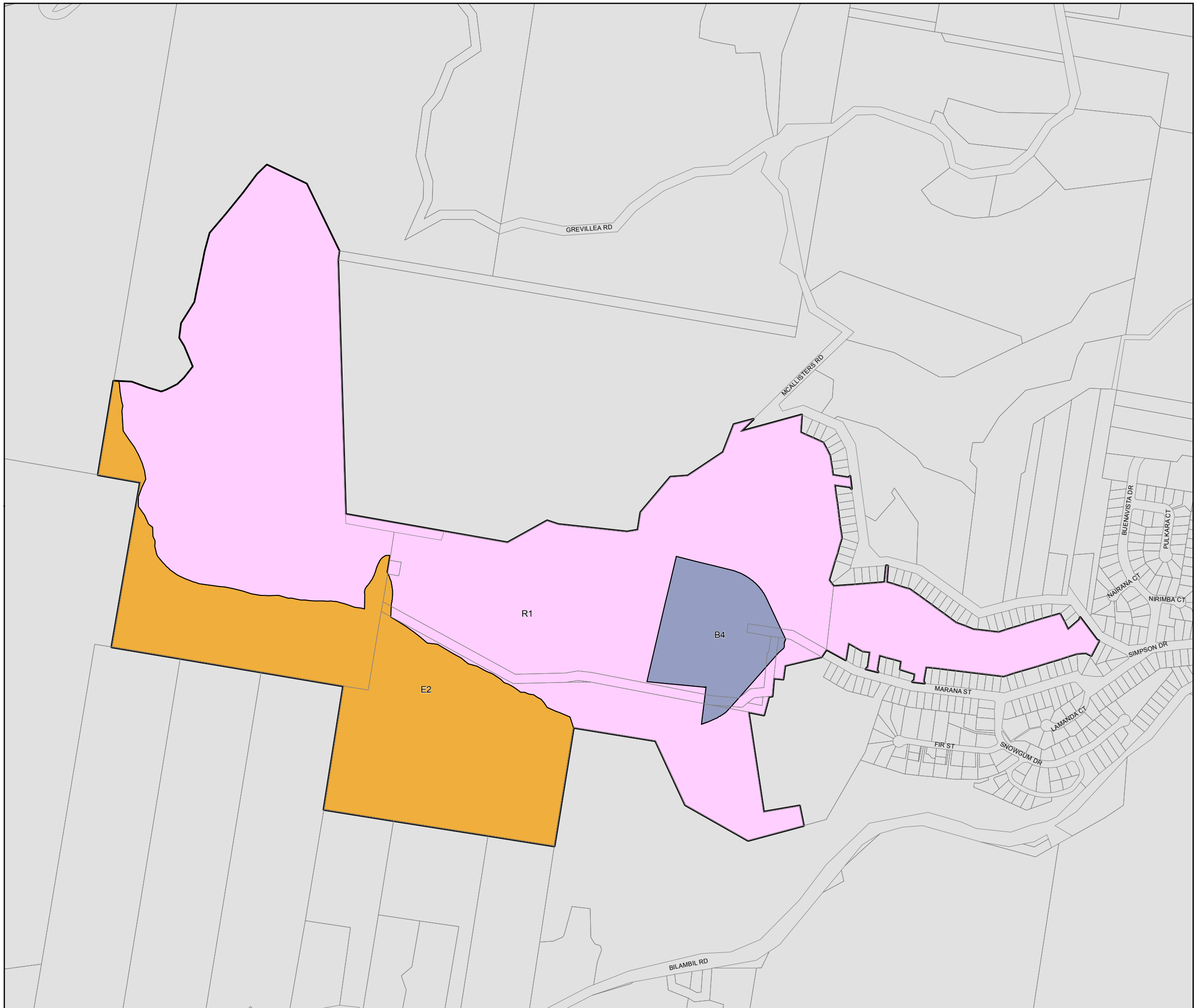


**State Environmental Planning
Policy (Major Development) 2005
Rise Bilambil Heights Land Zoning
Map**

sheet LZN 001

-  Subject Land
- Zone**
-  B4 Mixed Use
-  E2 Environmental Conservation
-  R1 General Residential
- Cadastr**
-  Cadastr 10/03/2010 © NSW LPMA



Projection: MGA Zone 56
Datum: GDA94

0 50 100 150 m

Scale: 1:8,000 @ A3