




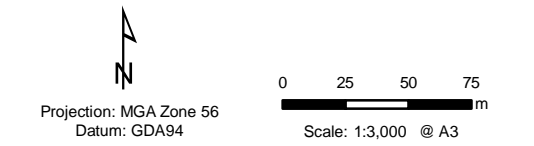
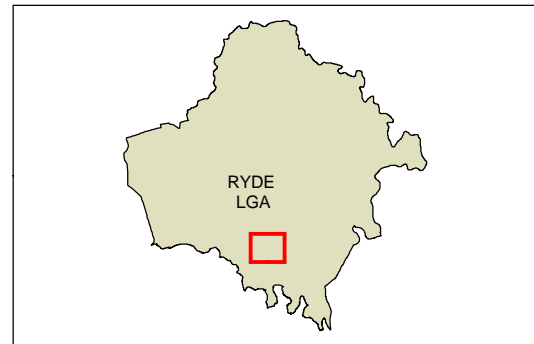


**State Environmental Planning Policy (Major Development) 2005  
Royal Rehabilitation Centre  
Sydney Land Zoning Map**

sheet LZN 001

-  Subject Land
- Zone**
-  R1 General Residential
-  RE1 Public Recreation
-  SP1 Special Activities
- Cadastre**
-  Cadastre 26/11/2009 © NSW LPMA



Map Identification Number  
SEPP\_MD\_RRC\_LZN\_001\_20091127

