
















State Environmental Planning Policy (Major Development) 2005
 Redfern-Waterloo Authority Sites—
 Gross Floor Area Map

Sheet GFA_001

-  Subject Land
- Maximum Gross Floor Area (m²)**
-  A 42,055
-  B 1,300
-  C 6,955
-  D 12,805
-  E 3,976
-  F 2,840
-  G 8,305
-  H 41,800
-  I 42,000
-  J 44,000
-  K 16,450
-  Australian Technology Park
-  Private Road
- Cadastral**
-  Cadastral 09/09/2011 © NSW LPI

