















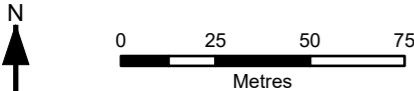
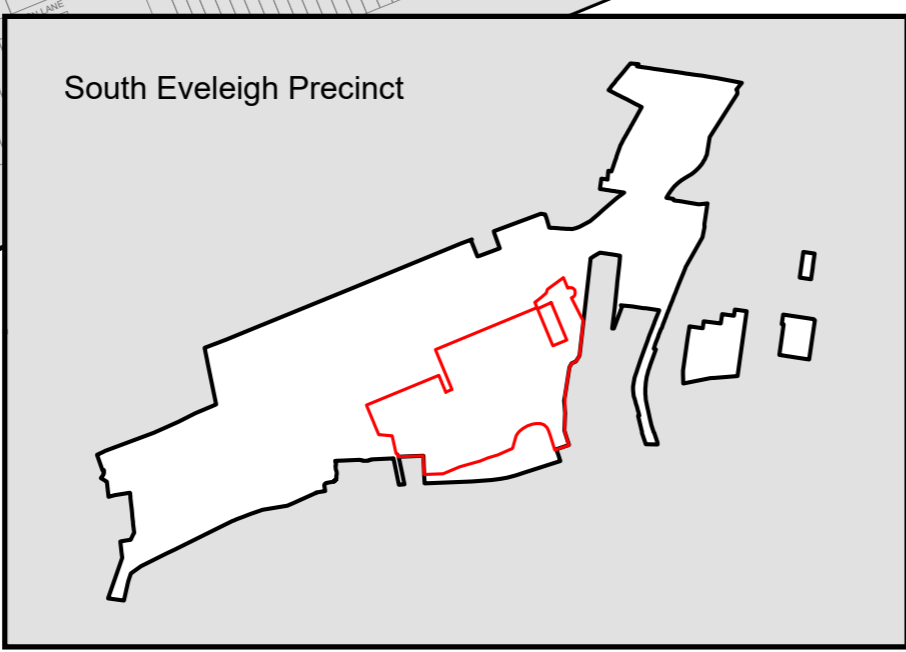
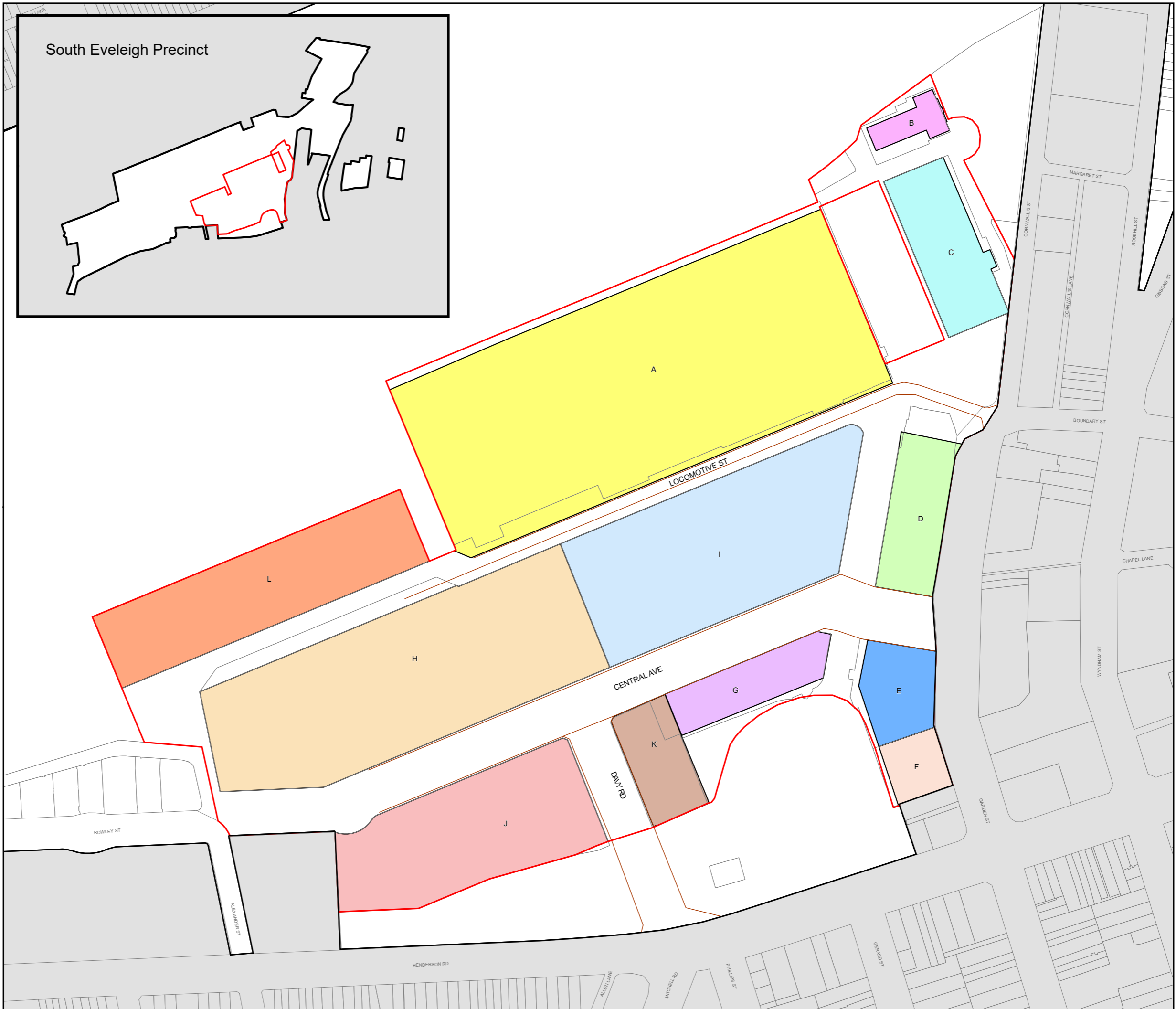


**State Environmental Planning Policy (Major Development) 2005
Redfern Waterloo Authority Sites
— Gross Floor Area Map**

Sheet GFA_001

	Subject Land
Maximum Gross Floor Area (m²)	
	A 42,055
	B 1,300
	C 6,955
	D 12,805
	E 3,976
	F 2,840
	G 8,305
	H 41,800
	I 42,000
	J 44,000
	K 16,450
	L 15,000
	Australian Technology Park
	Private Road

Cadastral
 Cadastral 20/03/2023 © Spatial Services



Projection: GDA 1994 MGA Zone 56
 Scale: 1:2,000 @ A3

Map Identification Number: SEPP_MD_RWA_GFA_001_20230320