












**State Environmental Planning Policy (Major Development) 2005  
Redfern - Waterloo Authority Sites  
— Land Zoning Map**


Sheet LZN\_001

 Subject Land

**Zone**

-  **A** Residential Zone—Medium Density Residential
-  **B** Business Zone—Local Centre
-  **C** Business Zone—Business Park
-  **D** Business Zone—Mixed Use
-  **E** Business Zone—Commercial Core
-  **F** Special Purpose Zone—Community
-  **G** Special Purpose Zone—Infrastructure
-  **H** Recreation Zone—Public Recreation
-  **I** Recreation Zone—Private Recreation
-  Private Road

**Cadastre**

 Cadastre 20/03/2023 © Spatial Services



0 50 100 150  
Metres

Projection: GDA 1994  
MGA Zone 56

Scale: 1:6,000 @ A3

Map Identification Number: SEPP\_MD\_RWA\_LZN\_001\_20230320

