












**State Environmental Planning Policy (Major Development) 2005
Redfern - Waterloo Authority Sites
— Land Zoning Map**


Sheet LZN_001

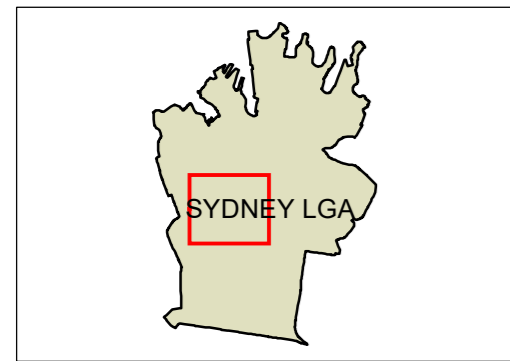
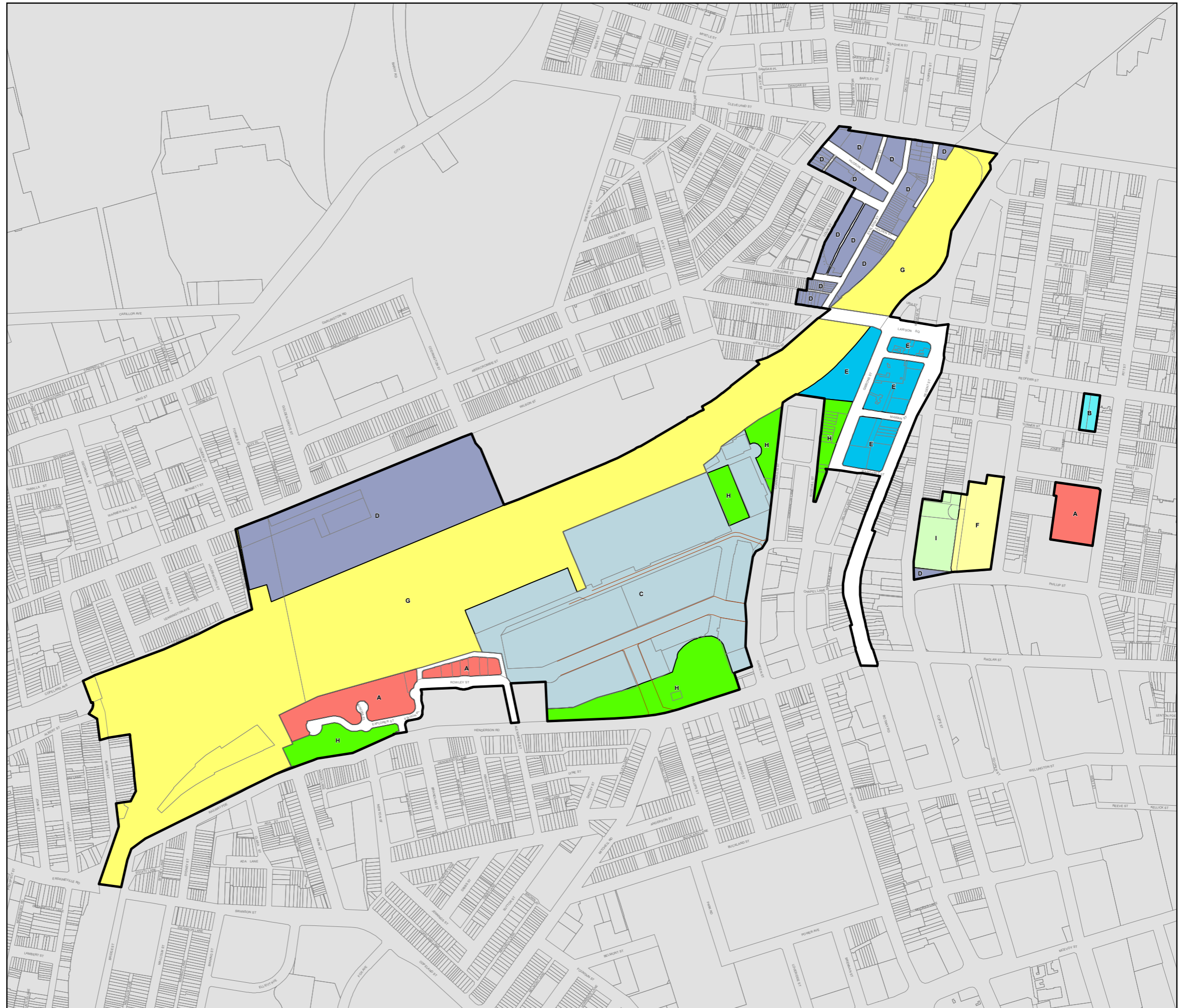
 Subject Land

Zone


-  Residential Zone—Medium Density Residential
-  Business Zone—Local Centre
-  Business Zone—Business Park
-  Business Zone—Mixed Use
-  Business Zone—Commercial Core
-  Special Purpose Zone—Community
-  Special Purpose Zone—Infrastructure
-  Recreation Zone—Public Recreation
-  Recreation Zone—Private Recreation
-  Private Road

Cadastral

 Cadastral 06/12/2023 © Spatial Services



N



Projection: GDA 1994
MGA Zone 56

Scale: 1:6,000 @ A3

Map Identification Number: SEPP_MD_RWA_LZN_001_20231206