


State Environmental Planning Policy (Major Development) 2005


Sydney Harbour Port and Related Employment Lands Map

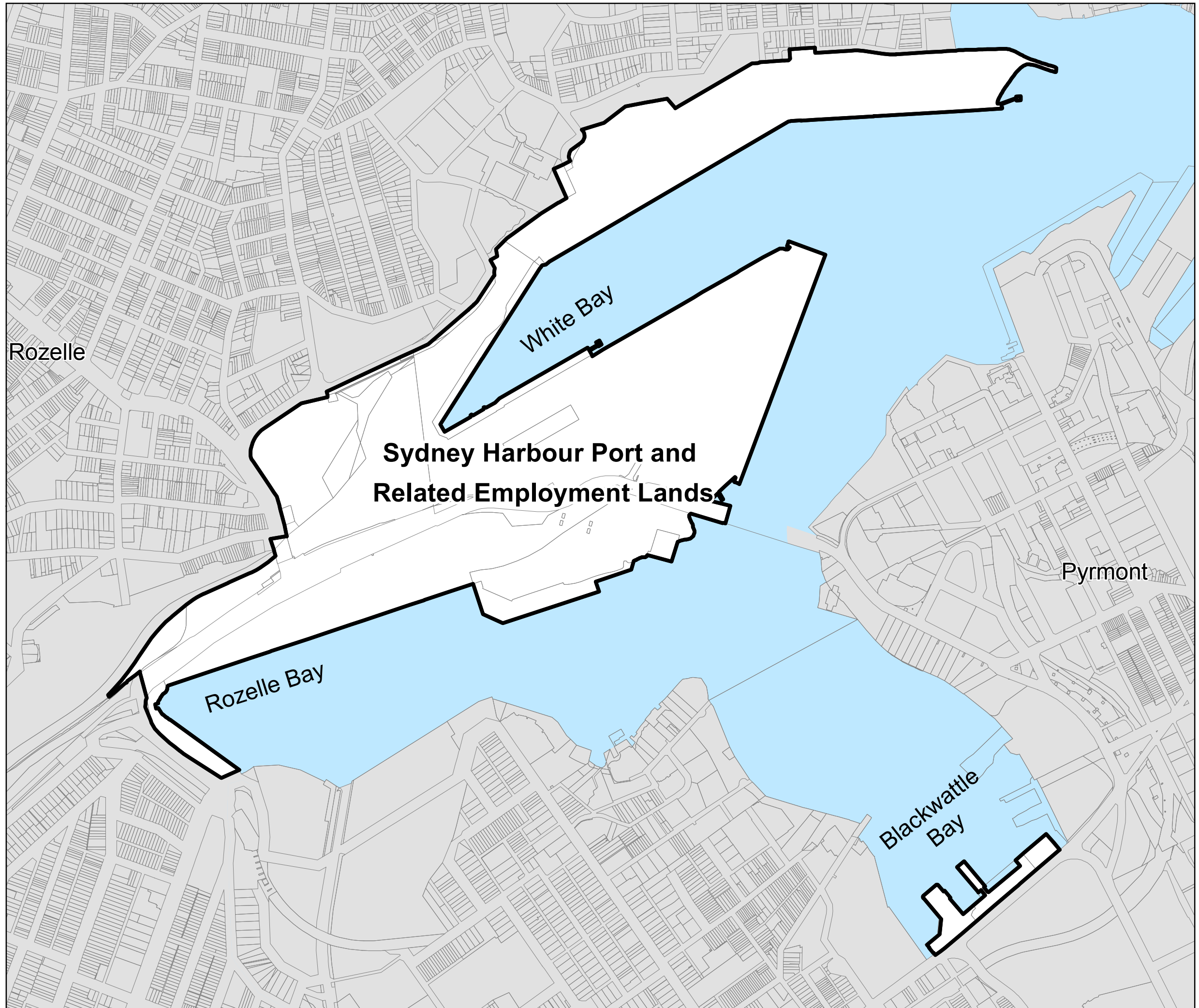
sheet EXD_001

 Sydney Harbour Port and Related Employment Lands Map

Cadastre

 Cadastre 05/09/2011 © Land and Property Information

 Body of Water



Projection: MGA Zone 56
Datum: GDA94
Scale: 1:7,000 @ A3