









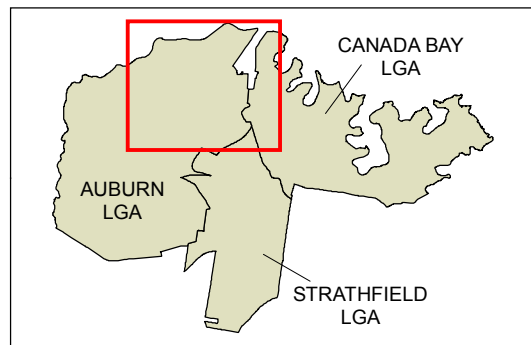
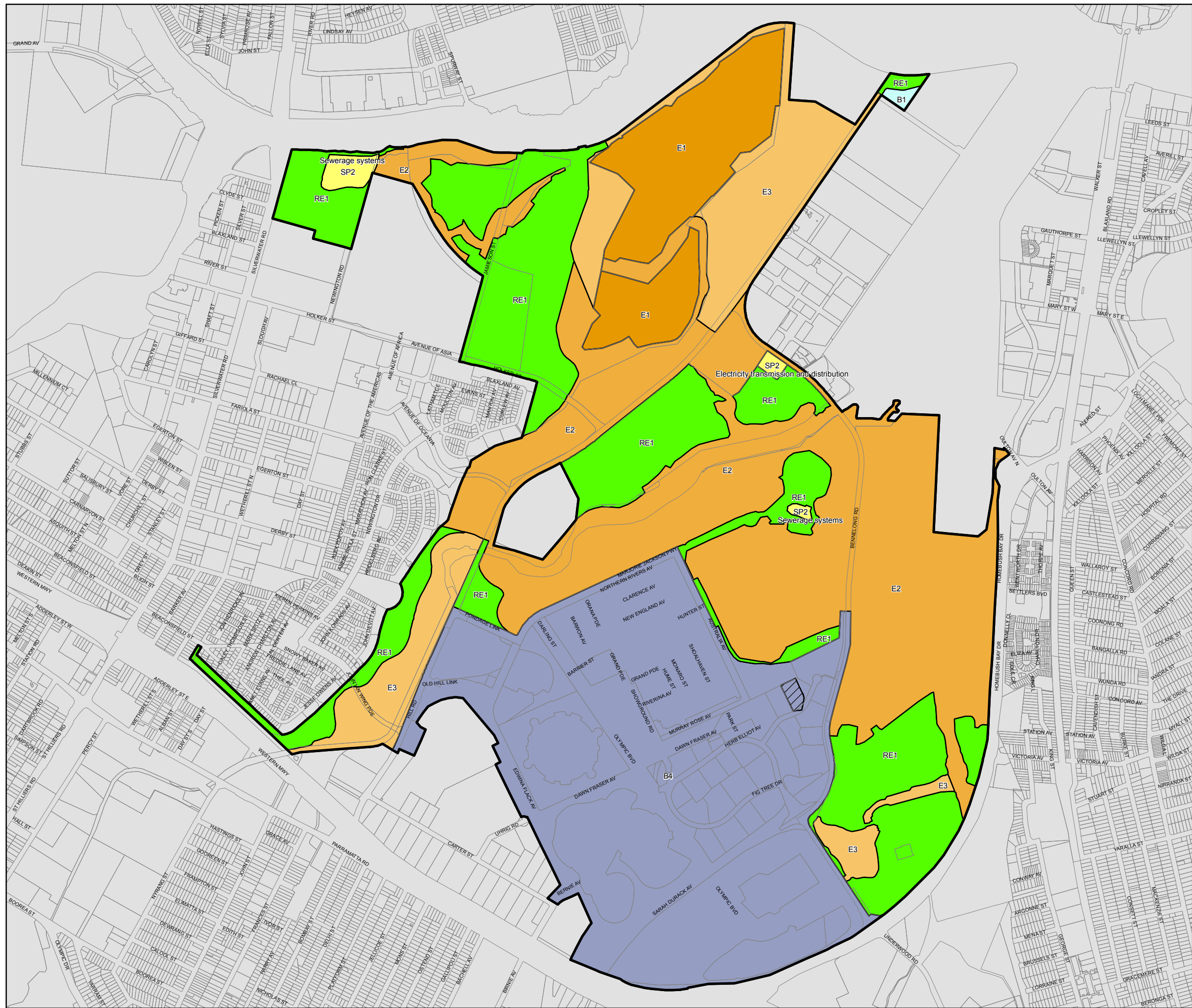




**State Environmental Planning
Policy (Major Development)
Amendment (Sydney Olympic Park)
2009 Land Zoning Map**

sheet LZN 001

-  Subject Land
- Zone**
-  B1 Neighbourhood Centre
-  B4 Mixed Use
-  E1 National Parks and Nature Reserves
-  E2 Environmental Conservation
-  E3 Environmental Management
-  RE1 Public Recreation
-  SP2 Infrastructure
- Additional Permitted Use**
-  Site 62
- Cadastre**
-  Cadastre 08/07/2009 © Dept of Lands



Projection: MGA Zone 56
Datum: GDA94
Scale: 1:15,000 @ A3