







**State Environmental Planning Policy (Major Development) 2005
Sydney Olympic Park
Land Zoning Map**

sheet LZN 001

-  Subject Land
- Zone**
-  B1 Neighbourhood Centre
-  B4 Mixed Use
-  E1 National Parks and Nature Reserves
-  E2 Environmental Conservation
-  E3 Environmental Management
-  RE1 Public Recreation
-  SP2 Infrastructure
- Additional Permitted Use**
-  Site 62
- Cadastre**
-  Cadastre 12/09/2011 © NSW LPI

