







**State Environmental Planning
Policy (Major Development)
Amendment (Sandon Point) 2009
Floor Space Ratio Map**

sheet FSR 001

-  Subject Land
- Maximum Floor Space Ratio (n:1)**
-  D 0.5
-  Q 1.35
- Cadastre**
-  Cadastre 09/07/2009 © Dept of Lands



0 50 100 150 m

Projection: MGA Zone 56
Datum: GDA94

Scale: 1:4,000 @ A3

Map Identification Number
SEPP_MD_SPT_FSR_001_20090710

