







**State Environmental Planning  
Policy (Major Development)  
Amendment (Sandon Point) 2009  
Height of Buildings Map**

sheet HOB 001

-  Subject Land
- Maximum Building Height (m)**
-  9
-  11
- Cadastral**
-  Cadastral 09/07/2009 © Dept of Lands



0 50 100 150 m

Projection: MGA Zone 56  
Datum: GDA94

Scale: 1:4,000 @ A3

Map Identification Number  
SEPP\_MD\_SPT\_HOB\_001\_20090710

