




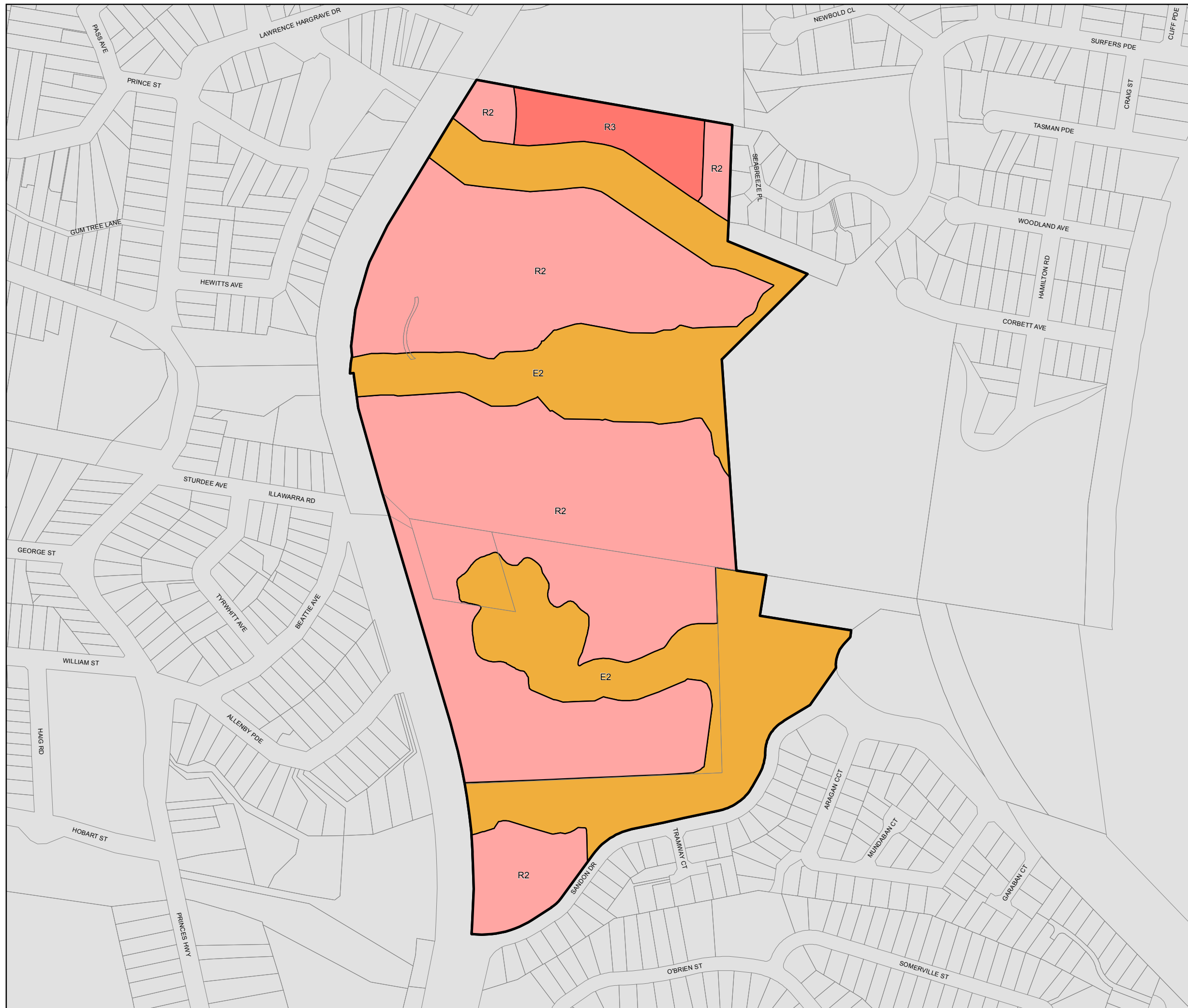




**State Environmental Planning
Policy (Major Development)
Amendment (Sandon Point) 2009
Land Zoning Map**

sheet LZN 001

-  Subject Land
- Zone**
-  E2 Environmental Conservation
-  R2 Low Density Residential
-  R3 Medium Density Residential
- Cadastre**
-  Cadastre 09/07/2009 © Dept of Lands



Projection: MGA Zone 56
Datum: GDA94
Scale: 1:4,000 @ A3

Map Identification Number
SEPP_MD_SPT_LZN_001_20090710