


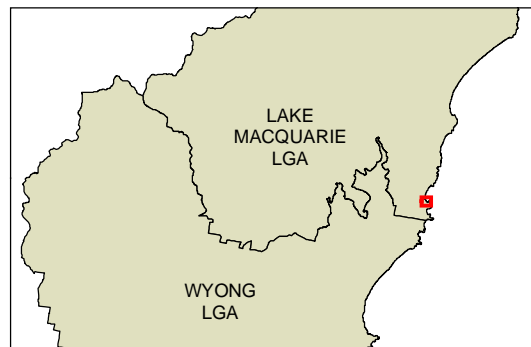


**State Environmental Planning Policy (Major Development) 2005  
South Wallarah Peninsula  
Additional Permitted Uses Map**

Sheet APU\_001

-  Subject Land
-  Additional Permitted Uses

**Cadastre**  
 Cadastre 26/11/2013 © Land and Property Information (LPI)



Projection: MGA Zone 56  
Datum: GDA94

0 25 50 75 m

Scale: 1:3,000 @ A3

Map Identification Number  
SEPP\_MD\_SWP\_APU\_001\_003\_20131219

