


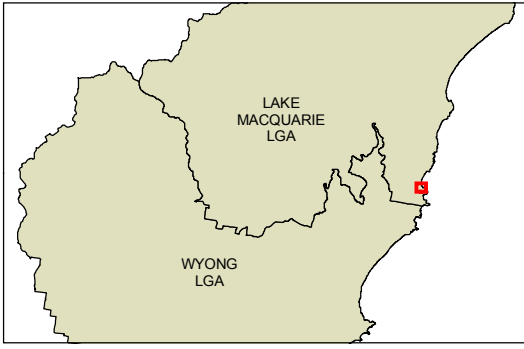
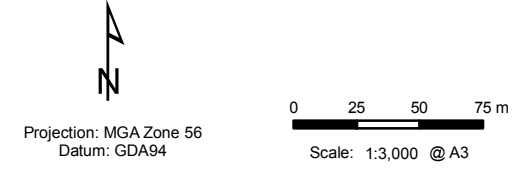


**State Environmental Planning Policy (Major Development) 2005  
South Wallarah Peninsula  
Additional Permitted Uses Map**

Sheet APU\_001

-  Subject Land
-  Additional Permitted Uses
- Cadastral**
-  Cadastral 06/10/2010 © NSW LPMA

Projection: MGA Zone 56  
Datum: GDA94  
Scale: 1:3,000 @ A3

