



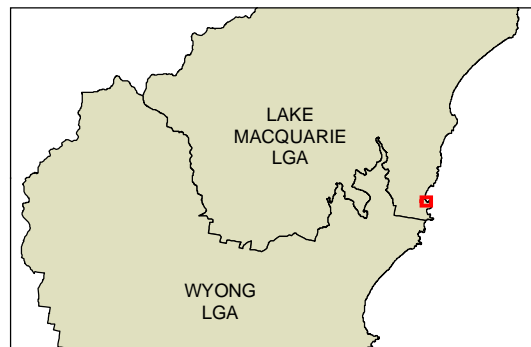


State Environmental Planning Policy (Major Development) 2005
South Wallarah Peninsula
Heritage Map

Sheet HER_001

-  Subject Land
- Heritage**
-  Conservation Area - General
-  Item - General

Cadastre
 Cadastre 26/11/2013 © Land and Property Information (LPI)



Projection: MGA Zone 56
 Datum: GDA94
 Scale: 1:3,000 @ A3

Map Identification Number
 SEPP_MD_SWP_HER_001_003_20131219

