



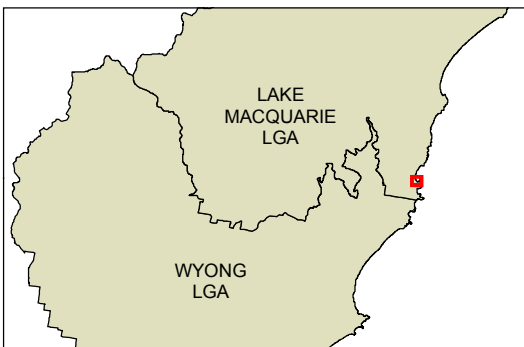




**State Environmental Planning Policy (Major Development) 2005  
South Wallarah Peninsula Heritage Map**

Sheet HER\_001

-  Subject Land
- Heritage**
-  Conservation Area - General
-  Item - General
- Cadastre**
-  Cadastre 06/10/2010 © NSW LPMA




  
 Projection: MGA Zone 56  
 Datum: GDA94  

  
 Scale: 1:3,000 @ A3

