

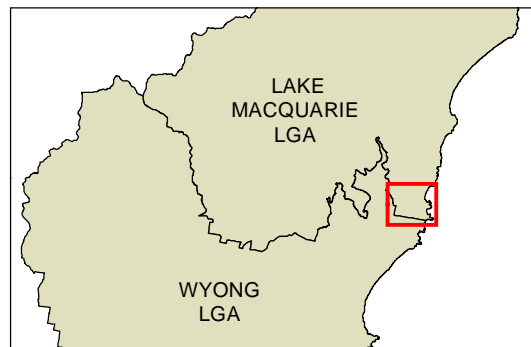


**State Environmental Planning Policy (Major Development) 2005  
South Wallarah Peninsula  
Land Reservation Acquisition Map**

Sheet LRA\_001

 National Parks and Nature Reserves (E1)

**Cadastre**  
 Cadastre 26/11/2013 © Land and Property Information (LPI)



Projection: MGA Zone 56  
Datum: GDA94  
Scale: 1:15,000 @ A3

Map Identification Number  
SEPP\_MD\_SWP\_LRA\_001\_015\_20131219

