




State Environmental Planning
Policy (Major Development) 2005
UTS Ku-ring-gai Campus Heritage
Map

sheet HER 001

-  Subject Land
- Heritage**
 -  Item - General
- Cadastre**
 -  Cadastre 10/12/2009 © NSW LPMA



Projection: MGA Zone 56
Datum: GDA94

0 25 50 75 100 m

Scale: 1:3,000 @ A3

Map Identification Number:

SEPP_MD_UTS_HER_001_20091211

