






Planning

State Environmental Planning Policy (Major Development) 2005
UTS Ku-ring-gai Campus Heritage Map

Sheet HER_001

-  Subject Land
- Heritage**
-  Item - General
- Cadastre**
-  Cadastre 07/06/2010 © NSW LPMA



Projection: MGA Zone 56
Datum: GDA94

0 25 50 75 100 m

Scale: 1:3,000 @ A3

Map Identification Number:
SEPP_MD_UTS_HER_001_20100608

