







State Environmental Planning
Policy (Major Development) 2005
UTS Ku-ring-gai Campus Height
of Buildings Map

sheet HOB 001

-  Subject Land
- Maximum Building Height (m)**
-  A 3
-  J 9
-  O 16
-  Q 20
- Cadastre**
-  Cadastre 10/12/2009 © NSW LPMA



Projection: MGA Zone 56
Datum: GDA94

0 25 50 75 100 m

Scale: 1:3,000 @ A3

Map Identification Number:
SEPP_MD_UTS_HOB_001_20091211

