









Planning

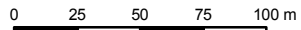
State Environmental Planning Policy (Major Development) 2005 UTS Ku-ring-gai Campus Height of Buildings Map

Sheet HOB_001

-  Subject Land
- Maximum Building Height (m)**
-  3
-  9
-  16
-  20
- Cadastre**
-  Cadastre 07/06/2010 © NSW LPMA



Projection: MGA Zone 56
Datum: GDA94



Scale: 1:3,000 @ A3

Map Identification Number:
SEPP_MD_UTS_HOB_001_20100608

