






**State Environmental Planning Policy (Major Development) 2005  
UTS Ku-ring-gai Campus  
Height of Buildings Map**

Sheet HOB\_001

-  Subject Land
- Maximum Building Height (m)**
-  J 9
-  O 16
-  Q 20
- Cadastral**
-  Cadastral 19/09/2011 © NSW LPI



Projection: MGA Zone 56  
Datum: GDA94

0 25 50 75 100 m

Scale: 1:3,000 @ A3

Map Identification Number:  
SEPP\_MD\_UTS\_HOB\_001\_20110921

