

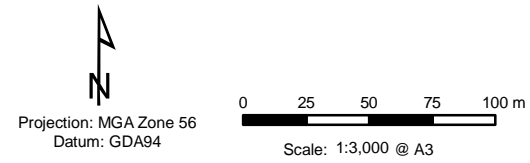


**State Environmental Planning
Policy (Major Development) 2005
UTS Ku-ring-gai Campus Land
Application Map**

sheet LAP 001

-  Subject Land
- Cadastre**
-  Cadastre 10/12/2009 © NSW LPMA



Map Identification Number:
SEPP_MD_UTS_LAP_001_20091211

