










State Environmental Planning
Policy (Major Development) 2005
UTS Ku-ring-gai Campus Land
Zoning Map

Sheet LZN_001

-  Subject Land
- Zone**
-  B4 Mixed Use
-  E1 National Parks and Nature Reserves
-  E3 Environmental Management
-  R1 General Residential
-  R2 Low Density Residential
-  RE1 Public Recreation
- Cadastre**
-  Cadastre 07/06/2010 © NSW LPMA



Projection: MGA Zone 56
Datum: GDA94



Map Identification Number:
SEPP_MD_UTS_LZN_001_20100608

