


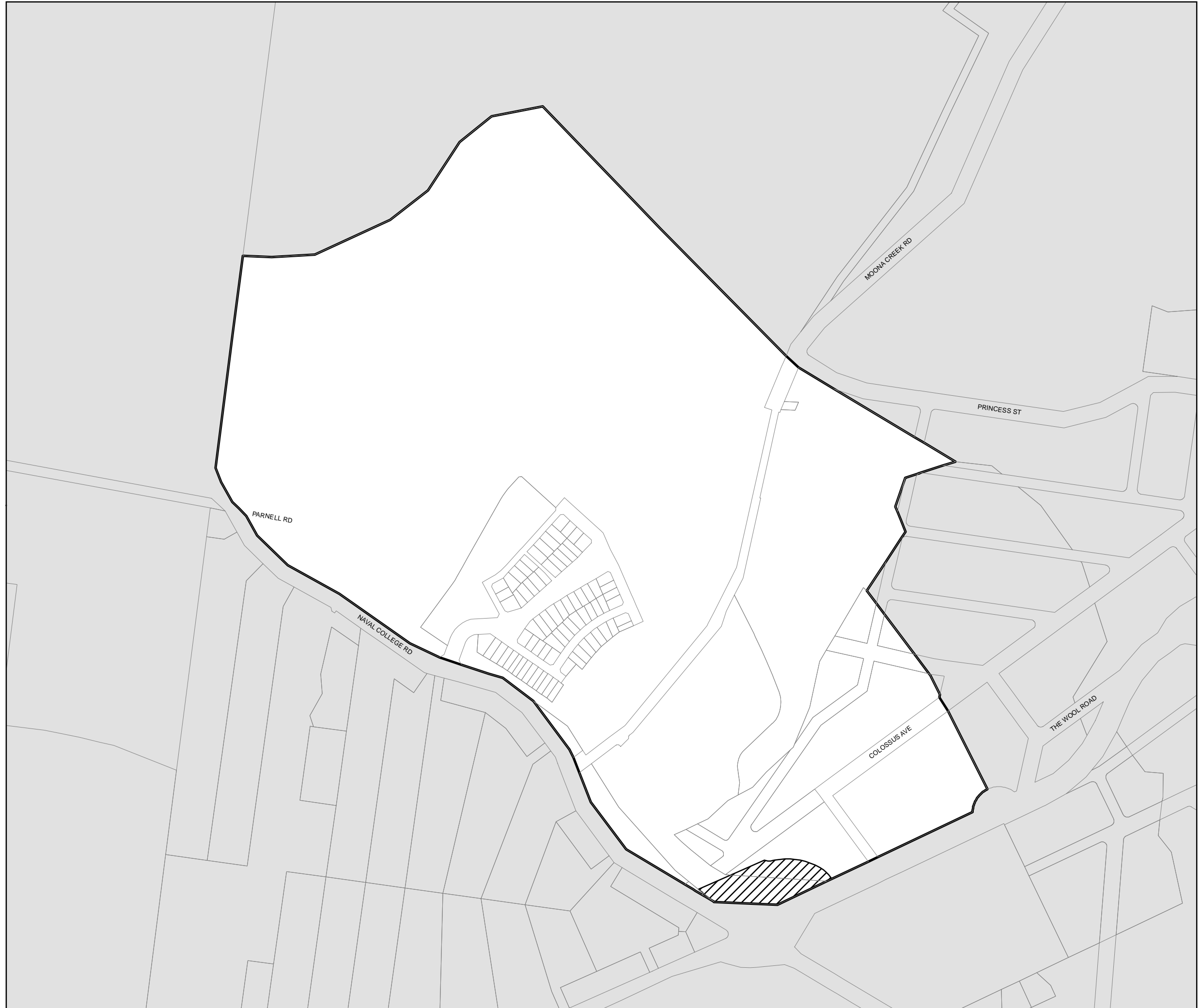



State Environmental Planning
Policy (Major Development) 2005
Vincentia Coastal Village Additional
Permitted Uses Map

sheet APU 001

-  Subject Land
-  Additional Permitted Uses - see Part 29, clause 13
- Cadastral**
-  Cadastral 26/11/2009 © NSW LPMA




Projection: MGA Zone 56
Datum: GDA94

0 50 100 150 m
Scale: 1:7,000 @ A3