





**State Environmental Planning  
Policy (Major Development) 2005  
Vincentia Coastal Village Height  
of Buildings Map**

sheet HOB 001

-  Subject Land
- Maximum Building Height (m)**
-  A 3
-  J 9
- Cadastre**
-  Cadastre 26/11/2009 © NSW LPMA



Projection: MGA Zone 56  
Datum: GDA94

0 50 100 150 m

Scale: 1:7,000 @ A3

Map Identification Number:  
SEPP\_MD\_VCV\_HOB\_001\_20091127

