


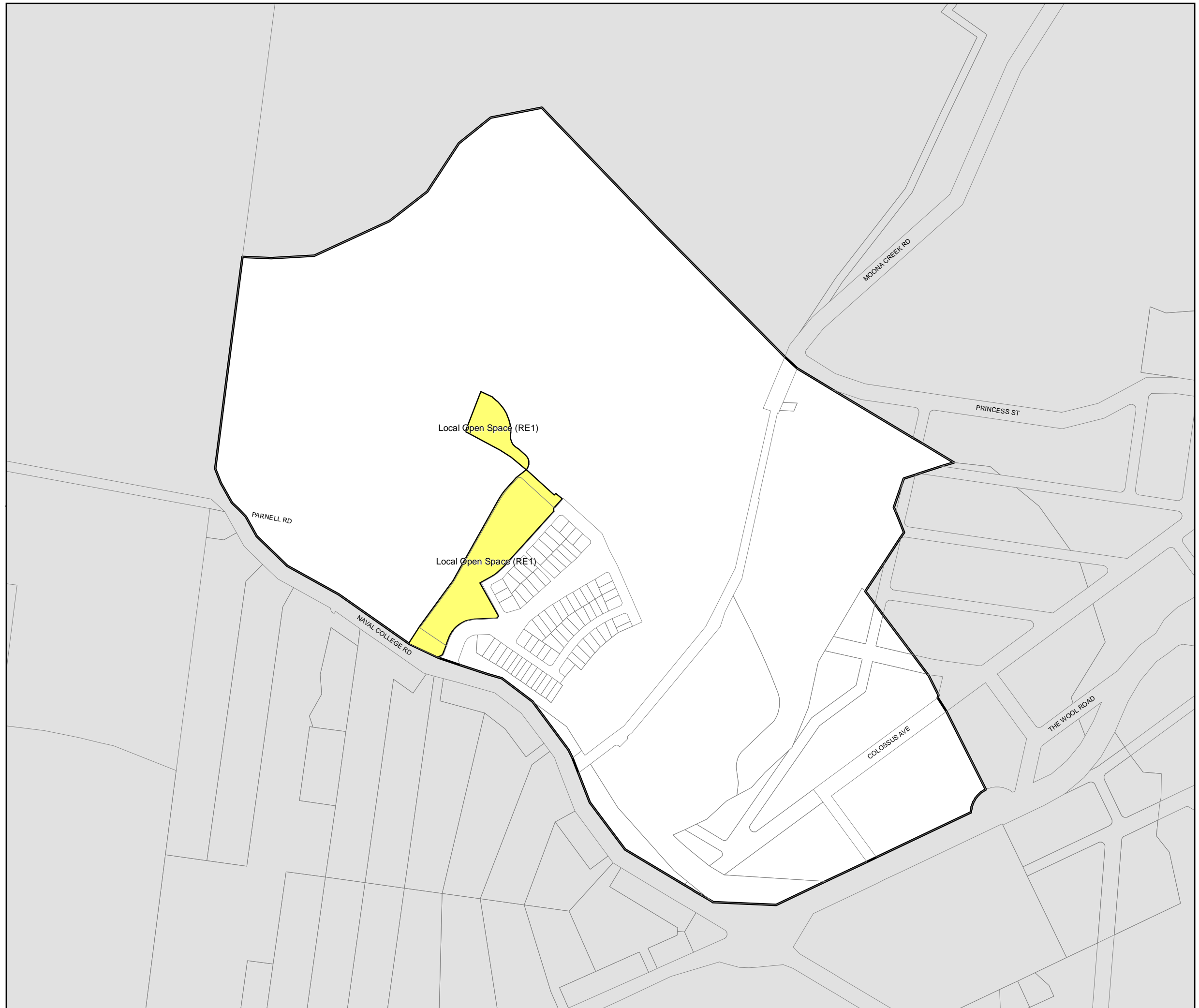


**State Environmental Planning
Policy (Major Development) 2005
Vincentia Coastal Village Land
Reservation Acquisition Map**

sheet LRA 001

-  Subject Land
-  Local Open Space (RE1)
- Cadastral**
-  Cadastral 26/11/2009 © NSW LPMA



Projection: MGA Zone 56
Datum: GDA94

0 50 100 150 m

Scale: 1:7,000 @ A3