







State Environmental Planning
Policy (Major Development) 2005
Vincentia Coastal Village Land
Zoning Map

sheet LZN 001

-  Subject Land
- Zone**
-  B2 Local Centre
-  E2 Environmental Conservation
-  R2 Low Density Residential
-  RE1 Public Recreation
- Cadastre**
-  Cadastre 26/11/2009 © NSW LPMA



Projection: MGA Zone 56
Datum: GDA94

0 50 100 150 m

Scale: 1:7,000 @ A3

Map Identification Number:
SEPP_MD_VCV_LZN_001_20091127

