







**State Environmental Planning
Policy (Major Development) 2005
Wahroonga Estate Gross Floor
Area Map**

sheet GFA 001

-  Subject Land
- Maximum Gross Floor Area (m²)**
-  12,200
-  15,000
-  17,700
-  115,000
- Cadastre**
-  Cadastre 09/10/2009 © Dept of Lands



0 50 100 150 m

Projection: MGA Zone 56
Datum: GDA94

Scale: 1:5,000 @ A3

Map Identification Number

SEPP_MD_WER_GFA_001_20091029

