





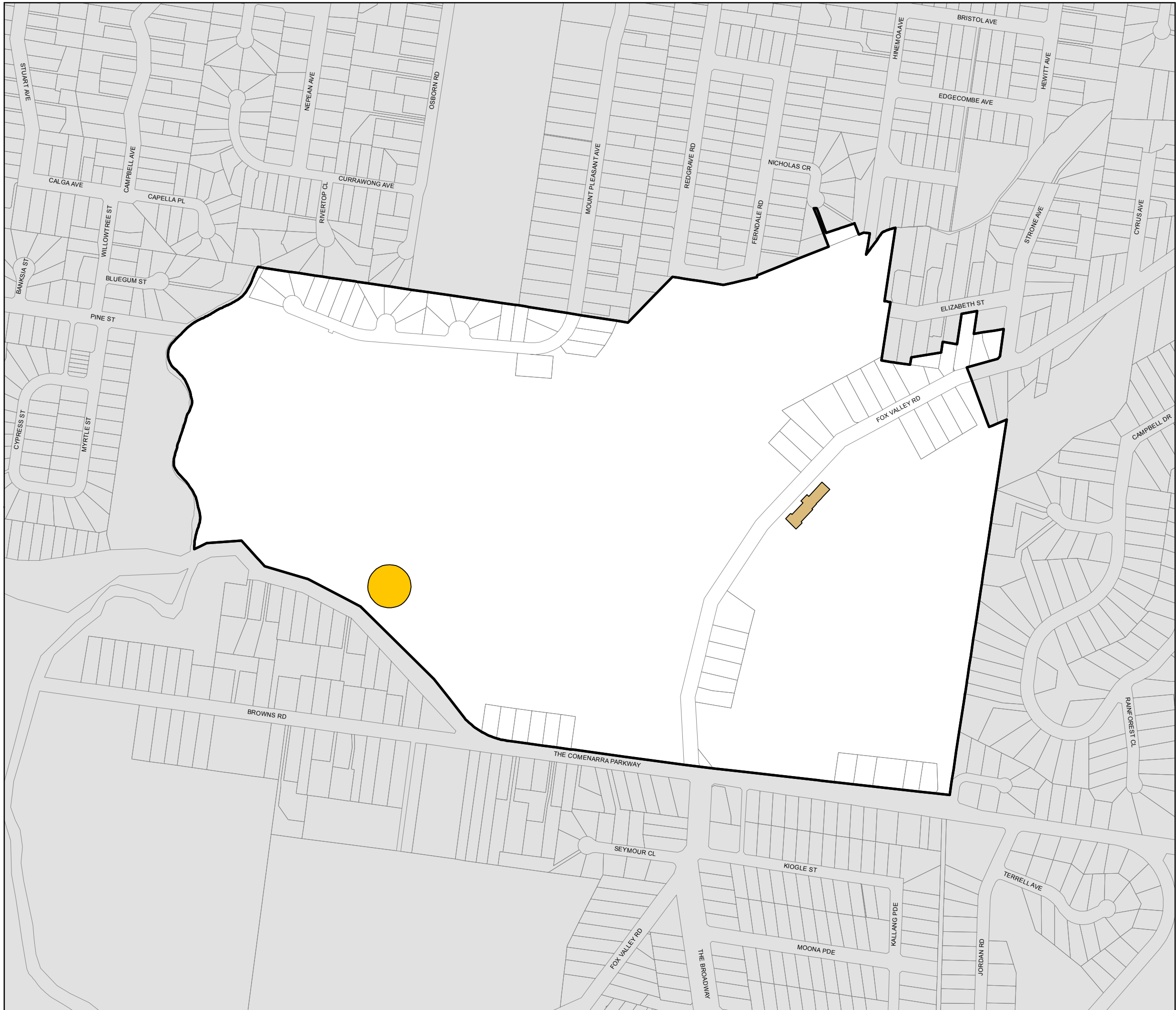


Planning

State Environmental Planning Policy (Major Development) 2005 Wahroonga Estate Heritage Map

sheet HER 001

-  Subject Land
- Heritage**
-  Item - Aboriginal
-  Item - General
- Cadastre**
-  Cadastre 09/10/2009 © Dept of Lands



0 50 100 150 m

Projection: MGA Zone 56
Datum: GDA94

Scale: 1:5,000 @ A3

Map Identification Number

SEPP_MD_WER_HER_001_20091029