










**State Environmental Planning
Policy (Major Development) 2005
Wahroonga Estate Land Zoning
Map**

sheet LZN 001

-  Subject Land
- Zone**
-  B1 Neighbourhood Centre
-  E2 Environmental Conservation
-  R1 General Residential
-  R2 Low Density Residential
-  R3 Medium Density Residential
-  R4 High Density Residential
-  SP1 Special Activities
- Cadastre**
-  Cadastre 09/10/2009 © Dept of Lands



0 50 100 150 m

Projection: MGA Zone 56
Datum: GDA94

Scale: 1:5,000 @ A3

Map Identification Number

SEPP_MD_WER_LZN_001_20091029

