





**State Environmental Planning Policy (Major Development) 2005  
Wahroonga Estate Land Zoning Map**

Sheet LZN\_001

-  Subject Land
- Zone**
-  E2 Environmental Conservation
-  R2 Low Density Residential
- Cadastre**
-  Cadastre 12/07/2012 © NSW LPI



0 50 100 150 m

Projection: MGA Zone 56  
Datum: GDA94

Scale: 1:5,000 @ A3

Map Identification Number

SEPP\_MD\_WER\_LZN\_001\_20120821

