



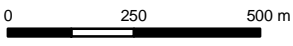


**State Environmental Planning
Policy (Major Development) 2005
Wyong Employment Zone Land
Reservation Acquisition Map**

sheet LRA 001

-  Subject Land
-  Environmental Conservation (E2)
Infrastructure (SP2)
- Cadastre**
-  Cadastre 27/11/2009 © NSW LPMA



 Projection: MGA Zone 56
 Datum: GDA94
 Scale: 1:15,000 @ A3

Map Identification Number
 SEPP_MD_WEZ_LRA_001_20091130

