





**State Environmental Planning
Policy (Major Development) 2005
Wyong Employment Zone
Warnervale Airport Obstacle
Limitation Surface Map**

sheet OLS 001

-  Subject Land
-  Obstacle Limitation Surface (mAHd)
-  Airport Runway
- Cadastral**
-  Cadastral 27/11/2009 © NSW LPMA



Projection: MGA Zone 56
Datum: GDA94

Scale: 1:15,000 @ A3

0 250 500 m