



**State Environmental
Planning Policy
(Major Infrastructure
Corridors) 2020**

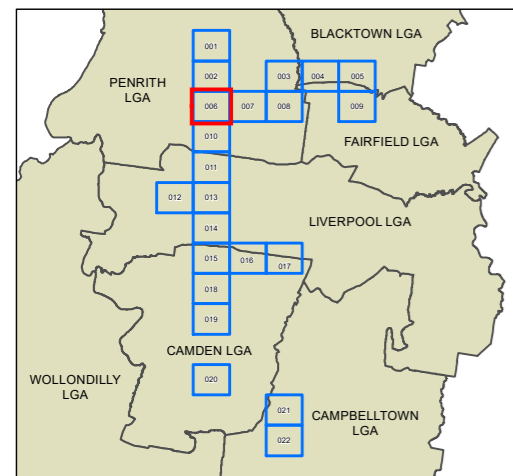
Future Infrastructure Corridor Map
Sheet - FIC_006

 SP2 Infrastructure

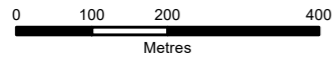
 LGA Boundary

Cadastral

 Cadastral 05/03/2020 © Spatial Services



N



Projection: GDA 1994
MGA Zone 56

Scale: 1:10,000 @ A3

Map Identification Number: SEPP_MIC_FIC_006_010_20200305

