



**State Environmental
Planning Policy
(Major Infrastructure
Corridors) 2020**

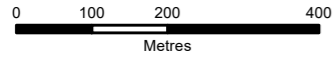
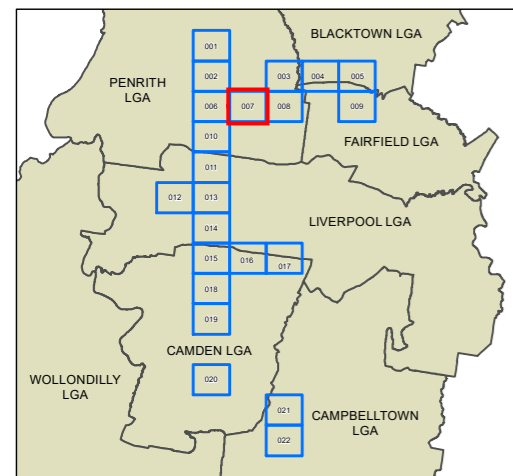
Future Infrastructure Corridor Map
Sheet - FIC_007

 SP2 Infrastructure

 LGA Boundary

Cadastral

 Cadastral 05/03/2020 © Spatial Services



Projection: GDA 1994
MGA Zone 56
Scale: 1:10,000 @ A3

Map Identification Number: SEPP_MIC_FIC_007_010_20200305

