



**State Environmental  
Planning Policy  
(Major Infrastructure  
Corridors) 2020**

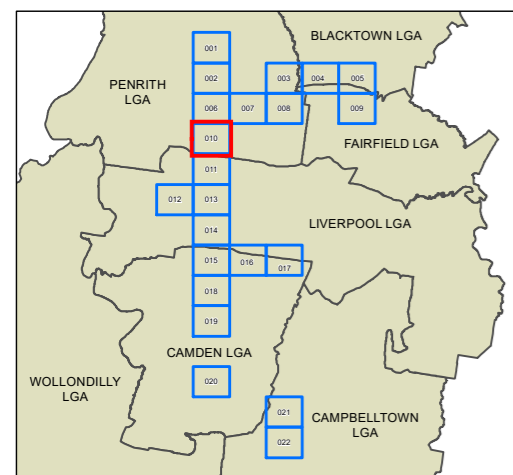
Future Infrastructure Corridor Map  
Sheet - FIC\_010

 SP2 Infrastructure

 LGA Boundary

**Cadastral**

 Cadastral 05/03/2020 © Spatial Services



N



Projection: GDA 1994  
MGA Zone 56

Scale: 1:10,000 @ A3

Map Identification Number: SEPP\_MIC\_FIC\_010\_010\_20200305

