



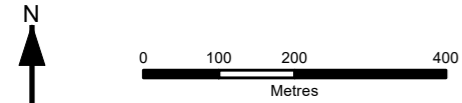
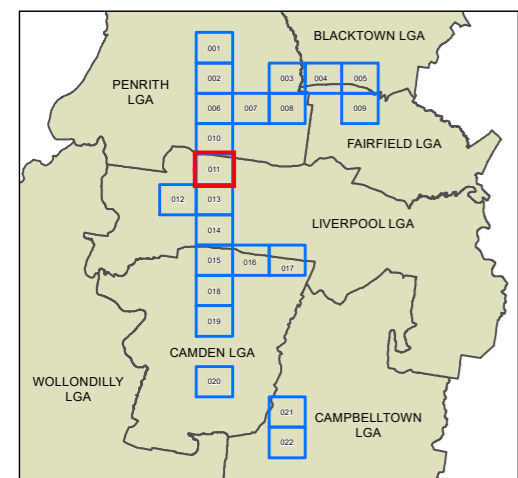
**State Environmental
Planning Policy
(Major Infrastructure
Corridors) 2020**

Future Infrastructure Corridor Map
Sheet - FIC_011

 SP2 Infrastructure

 LGA Boundary

Cadastral
 Cadastral 05/03/2020 © Spatial Services



Projection: GDA 1994
MGA Zone 56

Map Identification Number: SEPP_MIC_FIC_011_010_20200305

