



**State Environmental
Planning Policy
(Major Infrastructure
Corridors) 2020**

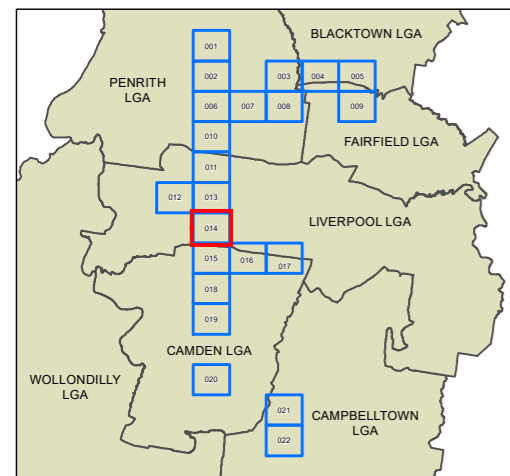
Future Infrastructure Corridor Map
Sheet - FIC_014

 SP2 Infrastructure

 LGA Boundary

Cadastral

 Cadastral 05/03/2020 © Spatial Services



N



0 100 200 400
Metres

Projection: GDA 1994
MGA Zone 56

Scale: 1:10,000 @ A3

Map Identification Number: SEPP_MIC_FIC_014_010_20200305

