



State Environmental Planning Policy (Major Infrastructure Corridors) 2020

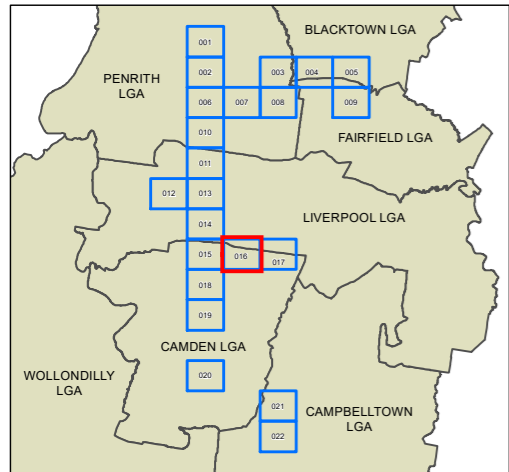
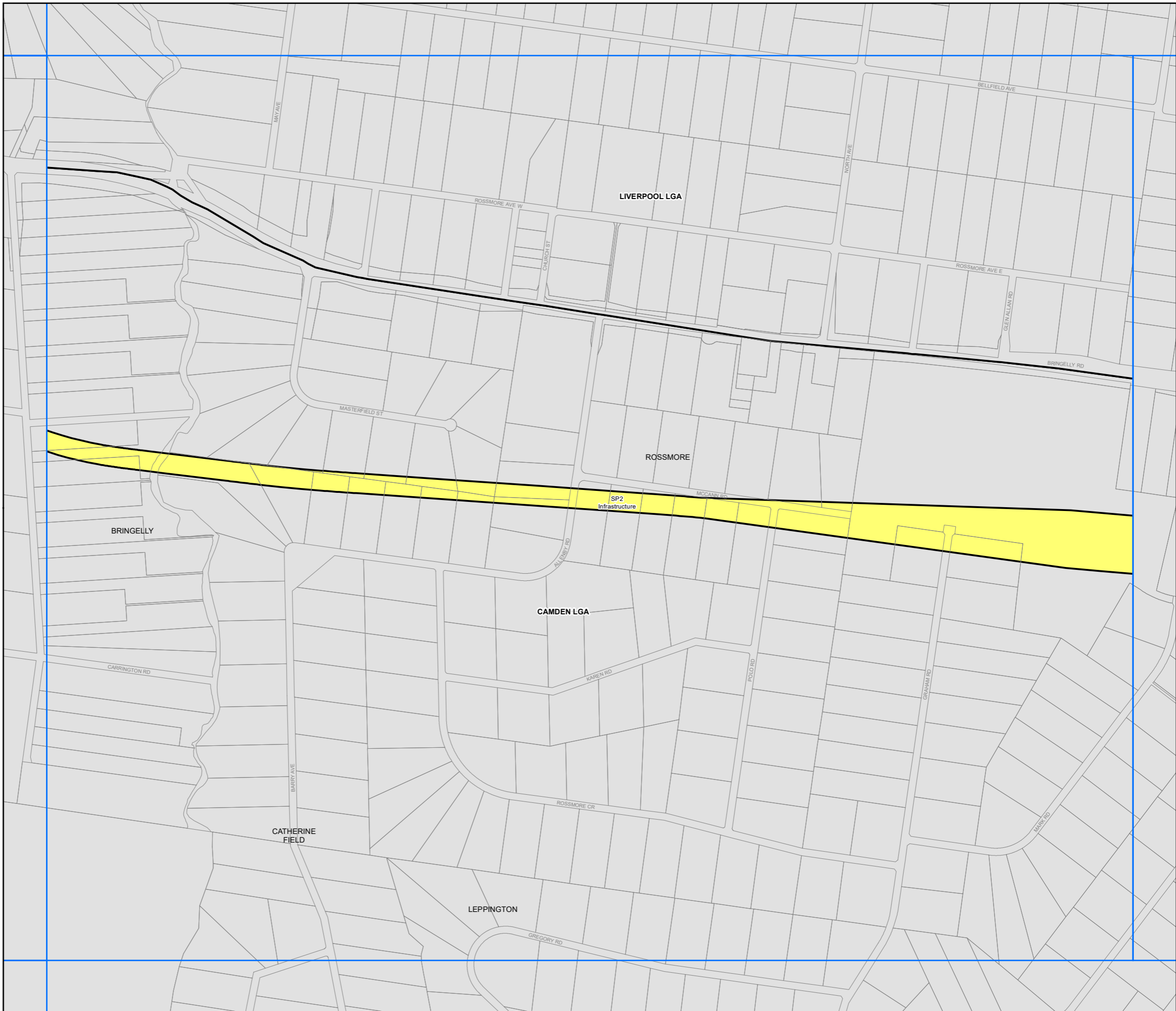
Future Infrastructure Corridor Map Sheet - FIC_016

SP2 Infrastructure

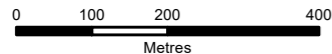
LGA Boundary

Cadastral

Cadastral 05/03/2020 © Spatial Services



N



Projection: GDA 1994 MGA Zone 56

Scale: 1:10,000 @ A3

Map Identification Number: SEPP_MIC_FIC_016_010_20200305