

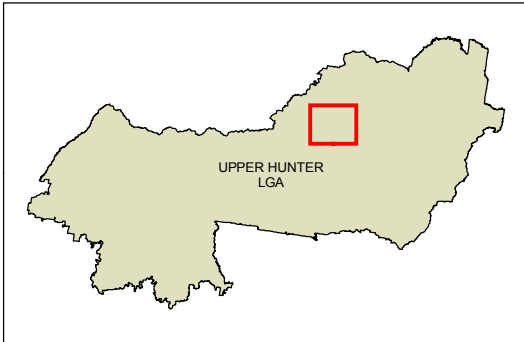


**State Environmental Planning
Policy (Mining, Petroleum
Production and Extractive
Industries) 2007**

Map 3—Upper Hunter Shire
Land where open-cut mining is
prohibited

 Land where open-cut mining is prohibited

Cadastre
 Cadastre 10/03/2010 © NSW LPMA



Projection: MGA Zone 56
Datum: GDA94
Scale: 1:50,000 @ A3

Map Identification Number
SEPP_MPEI_HUN_PRO_001_20100514

