


**State Environmental Planning Policy (Mining, Petroleum Production and Extractive Industries) 2007**

New England North West Region

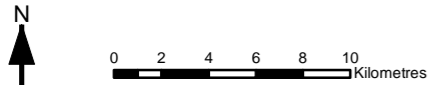
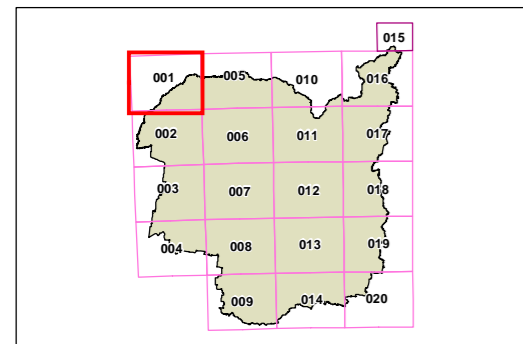
Strategic Agricultural Land Map - Sheet STA\_001

**Legend**

 Biophysical Strategic Agricultural Land

**Cadastral**

 Cadastral 12/2/2013 © Land and Property Information (LPI)



Projection: GDA 1994  
MGA Zone 56

