



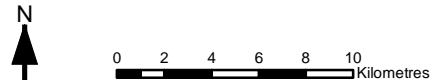
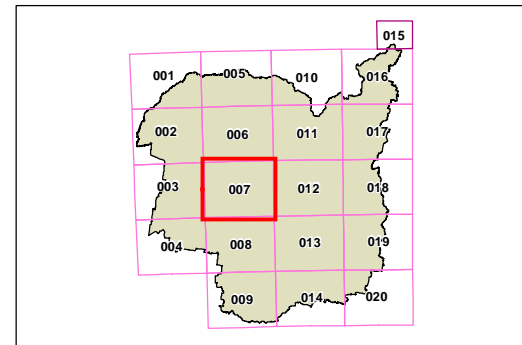
State Environmental Planning Policy (Mining, Petroleum Production and Extractive Industries) 2007

New England North West Region

Strategic Agricultural Land Map - Sheet STA_007

Legend
 Biophysical Strategic Agricultural Land

Cadastral
 Cadastral 12/2/2013 © Land and Property Information (LPI)



Projection: GDA 1994
MGA Zone 56

Map identification number: SEPP_MPEI_NENW_STA_007_320_20130228

