


**State Environmental Planning Policy (Mining, Petroleum Production and Extractive Industries) 2007**

New England North West Region

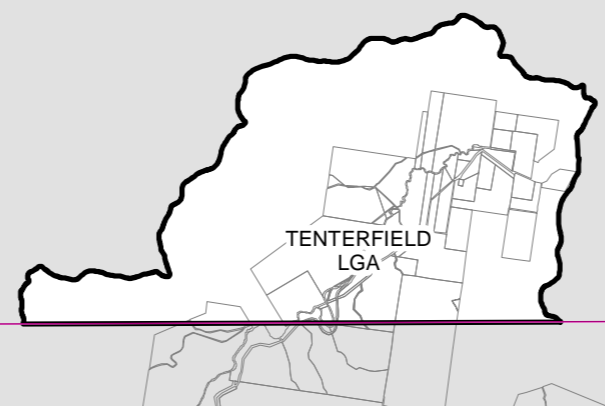
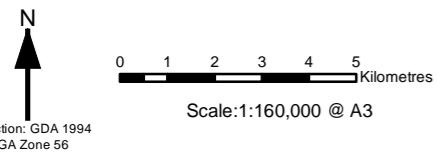
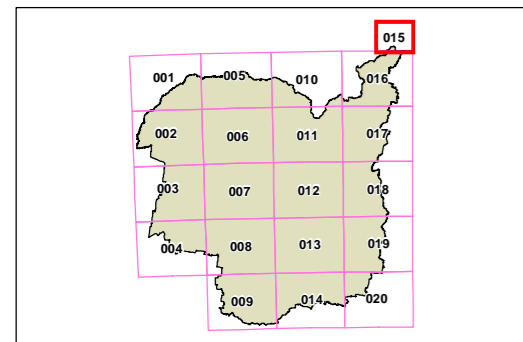
Strategic Agricultural Land Map - Sheet STA\_015

**Legend**

 Biophysical Strategic Agricultural Land

**Cadastral**

 Cadastral 12/2/2013 © Land and Property Information (LPI)



KYOGLE  
LGA